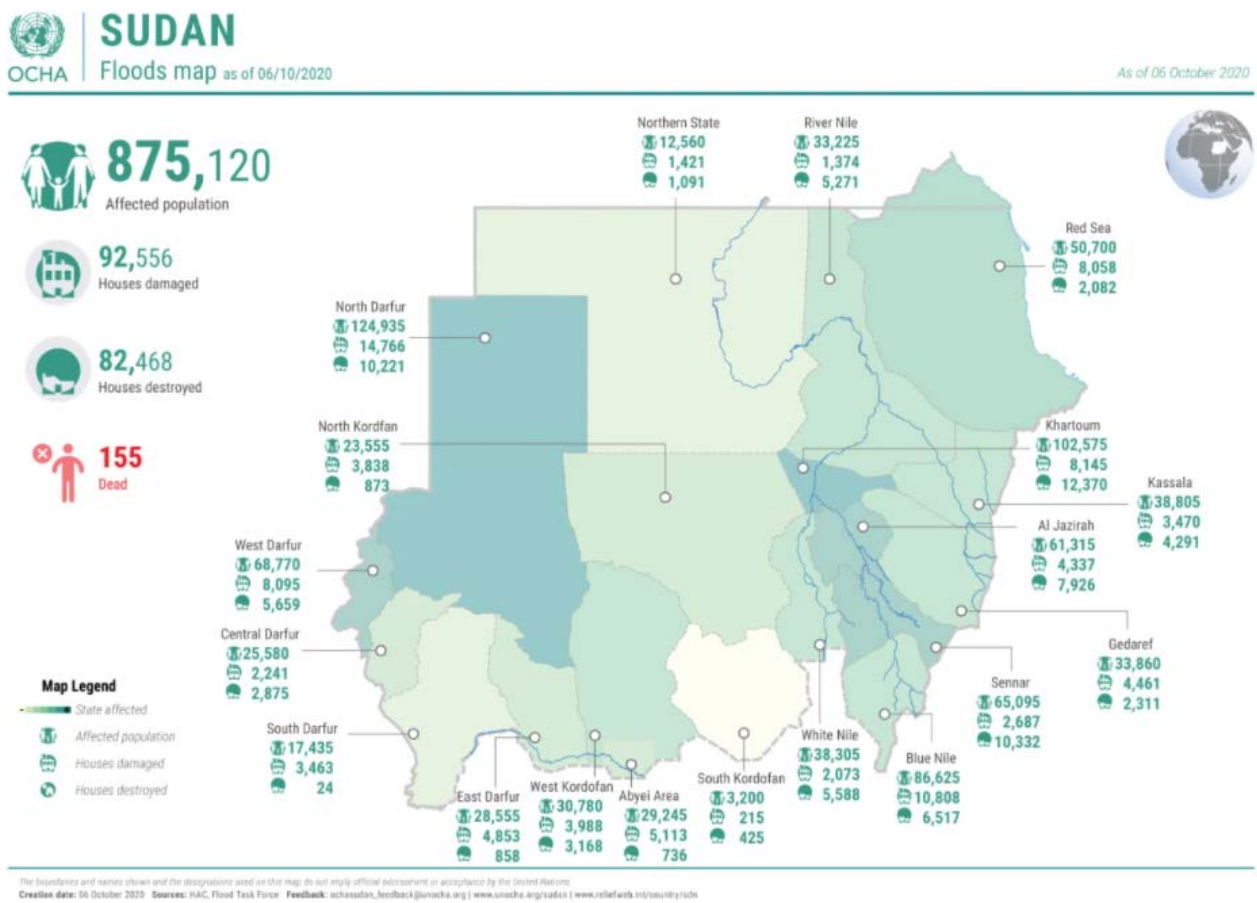


# Sudan FLOODS

Areas	Sudan North Darfur, Khartoum, Blue Nile, River Nile, etc.	Death Toll	155
Period	July to September, 2020	Missing	—
Outline	Heavy rains during rainy season caused record flooding over a wide range including the capital Khartoum. Blue Nile River reached the highest level ever. UN described it was the worst flooding in 30 years.		

The above is based on information from media and humanitarian / government organizations



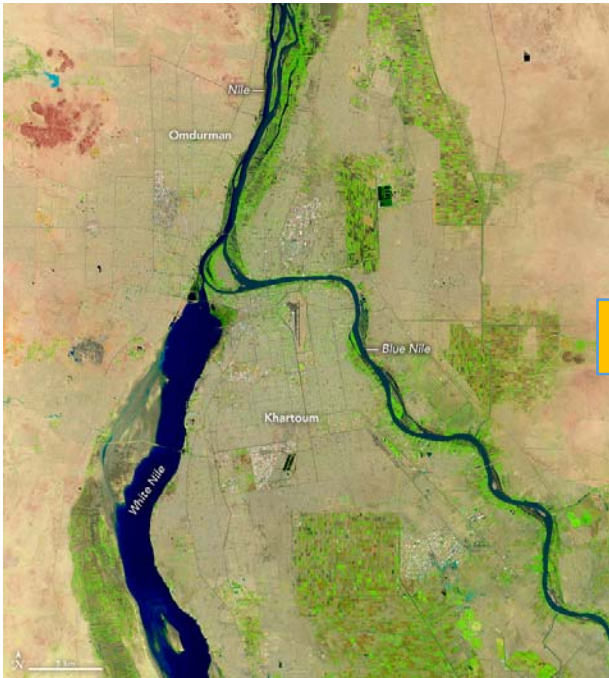
Source: UN OCHA

<https://reports.unocha.org/en/country/sudan/card/5DXwQdEV0j/>

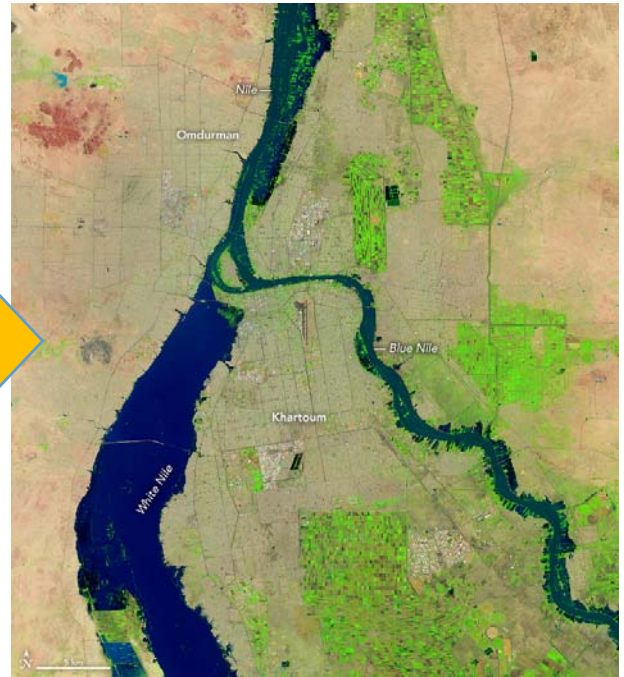


# Inundation along White Nile and Blue Nile Rivers

**BEFORE** (Sep. 23, 2016)



**AFTER** (Sep. 2, 2020)



Source: NASA  
<https://earthobservatory.nasa.gov/images/147288/record-flooding-in-sudan>

