

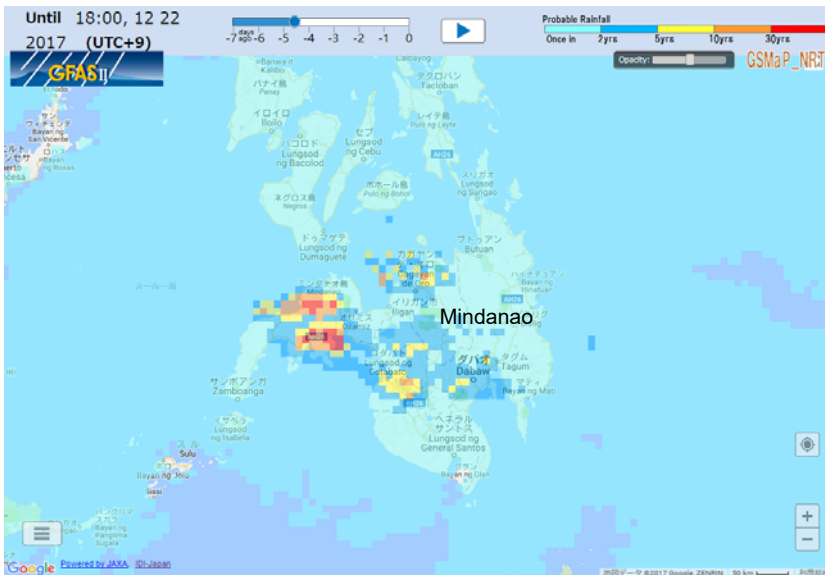
# Philippines Typhoon TEMBIN=VINTA

Country and Districts	Philippines	Death	240
	Mimaropa, Central Visayas, Zamboanga, Northern Mindanao, Davao, Soccsksargen, Caraga, Autonomous Region in Muslim Mindanao, etc.		
Date of Occurrence	December 22, 2017	Missing	107
Outline	Typhoon Tembin=Vinta made landfall in Mindanao and brought devastating flooding and landslides in the southern Philippines.		

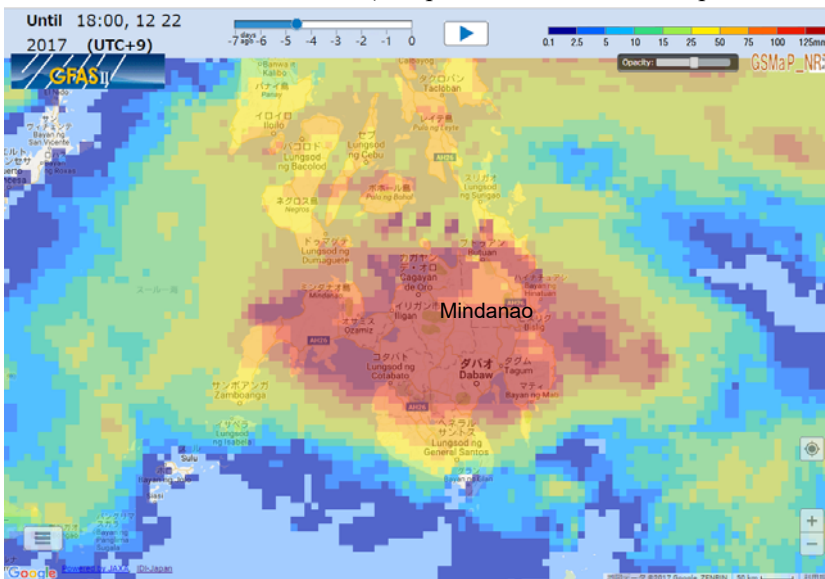
## Precipitation Data from GFASII (Global Flood Alert System Ver.2.1)

GRASII is operated by Infrastructure Development Insutitute-Japan

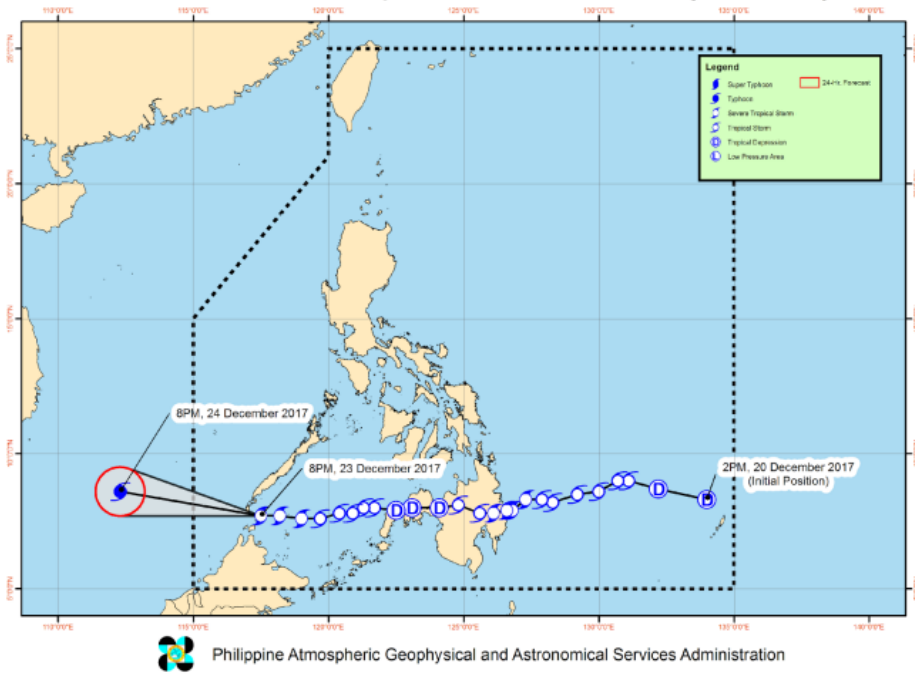
### 24 Hours Probable Rainfall (6:00pm, December 21 - 6:00pm, December 22 JST)



### 24 Hours Accumulated Rainfall (6:00pm, December 21 - 6:00pm, December 22 JST)




Tembin=Vinta's path as of 11:00pm, December 23(PAGASA)



Source: <https://reliefweb.int/report/philippines/dswd-dromic-report-7-tropical-storm-vinta-tembin-24-december-2017-2am>

Satellite Image as of 9:05pm, December 20 EST (NASA)



Source: <https://www.nasa.gov/feature/goddard/2017/tembin-northwestern-pacific>

