

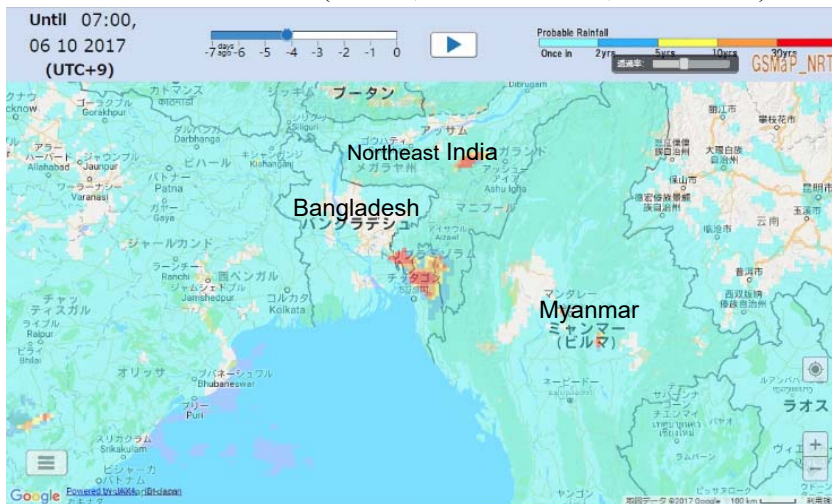
Bangladesh, India, Myanmar FLOODS and LANDSLIDES

Country and Districts	Bangladesh, India, Myanmar Bangladesh: Chittagong, Rangamati, Bandarban, etc. India: North East (Mizoram, Assam, Manipur, etc.) Myanmar: Rakhine	Death	Bangladesh: 163 India: 20 Myanmar: 2
Date of Occurrence	June 12, 2017	Missing	no data
Outline	Due to heavy rain brought by a low pressure, numerous landslides occurred in Bangladesh, mainly in the southeast areas. India and Myanmar also suffered damages from flooding and landslides.		

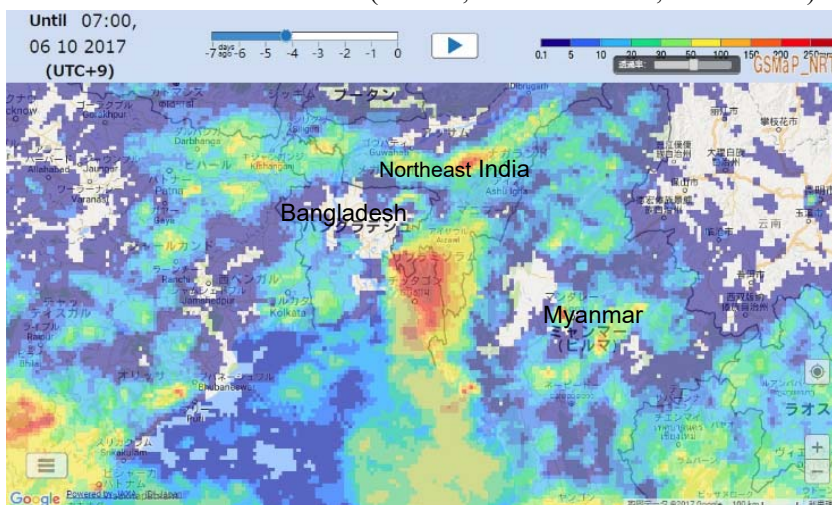
Precipitation Data from GFASII (Global Flood Alert System Ver.2)

GRASII is operated by Infrastructure Development Insitute-Japan.

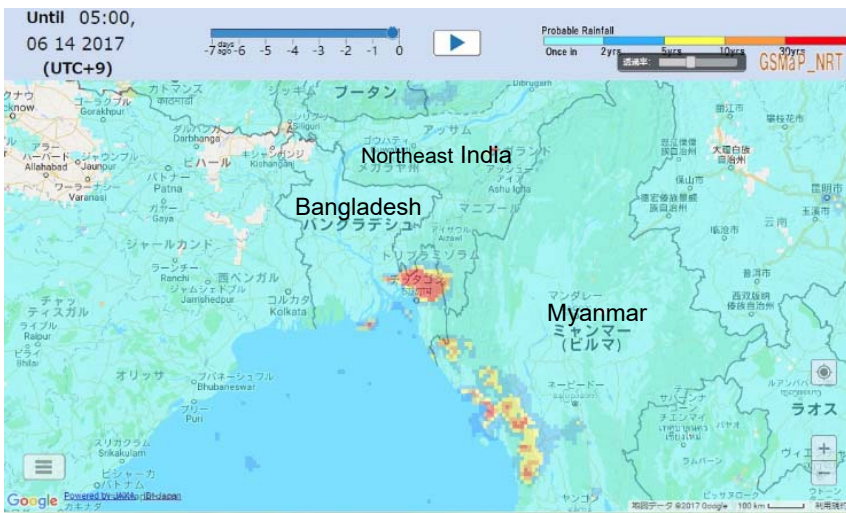
72 Hours Probable Rainfall (7:00am, June 7 - 7:00am, June 10 JST)



72 Hours Accumulated Rainfall (7:00am, June 7 - 7:00am, June 10 JST)



72 Hours Probable Rainfall (5:00am, June 11 - 5:00am, June 14 JST)



72 Hours Accumulated Rainfall (5:00am, June 11 - 5:00am, June 14 JST)

